




St Albans

- Road served by 5 or more journeys each way, Monday to Saturday..... **S2**
- Road served less often..... **W1**
- Route Terminus ***S2**
- Railway 
- Tourist Information Centre..... 
- Electronic Passenger Information Point 



0 1/4 1/2 Mile
For full details of service see timetable information

Digital Cartography by Pindar Creative 01296 390100 www.pindarcreative.com

St Peter's Street
terminating
34.84.330.601.621
658.659.S1.S3.S5.W1
also calling
34.300.301.304.321
602.620.621.655
712.S2.S4.S8.S9

For clarity, some route variations have been omitted from this map.

For routes within the City centre see Central Area bus stop plan

School Services
School Services and journeys that operate solely on schooldays, are not shown on this map

St Albans Railway Station
terminating
34.712.S2.S4
also calling
300.301.304.330.601.602.620
621.655.659.712.724.725.S1.S3

Airport Services

Luton	First Capital Connect	321
Heathrow	Green Line	724
Gatwick	First Capital Connect	

See map and timetables for full details

Please note: Services 200, 622, 634 and 636 do not stop in the area covered by this map

Please note: Services 634 does not stop in the area covered by this map

