

**Park Street**  Park Street

 Post Office

Park Street Village Hall

The Falcon PH 

Overdraught PH 

Park Street School 





How Wood JMI School 

Park Street Baptist Church 

Shops 

 How Wood

**How Wood & Park Street**

-  **601** Buses run generally at least hourly between 0800 and 1800, Mondays to Fridays
-  **635** Buses run less often than above
-  Direction of travel
-  National Rail station



**PLEASE NOTE:**  
Express and commuter coach services and bus services/journeys that operate solely on schooldays are not shown. Where known, forthcoming changes to bus services are included. For subsequent changes please visit [www.intalink.org.uk](http://www.intalink.org.uk) or telephone **traveline 0871 200 2233**

Digital Cartography by Pindar Creative  
[www.pindarcreative.co.uk](http://www.pindarcreative.co.uk)

**635**  
**361**

**635**  
**361**

**361**  
**635**

**635**  
**361**

**635**

**635**

**601**

**601**  
**635**

**361**

**361**

**Chiswell Green**

**How Wood**

**Park Street**

**M25**

SUNNYDELL  
NORTH ORBITAL ROAD

ORCHARD DRIVE  
MAYFLOWER ROAD  
TIPPENDELL LANE

GROVELANDS

BURSTON DRIVE  
PARK STREET LANE

HAZEL ROAD  
MYCH

WHITEBEAMS

MAPLEFIELD  
ACERS

HAWFIELD GDNS

BURDELL LANE

BRANCH RD

FROGMORE  
CURO PARK

PARK STREET  
PARK STREET LANE

PARK STREET